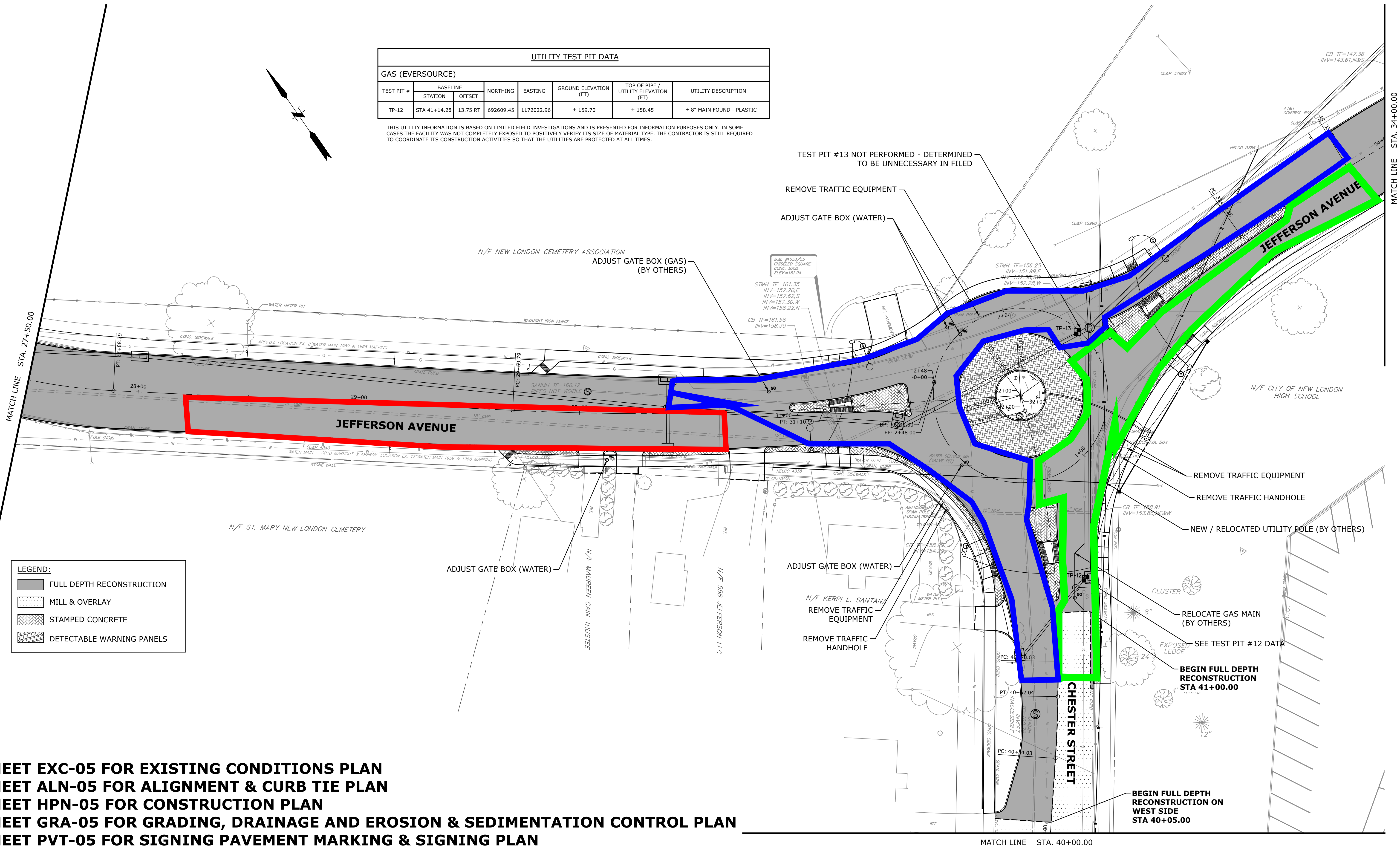
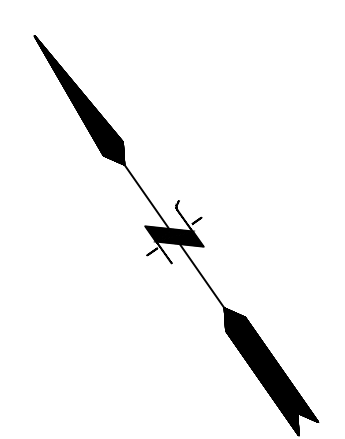


UTILITY TEST PIT DATA							
GAS (EVERSOURCE)							
TEST PIT #	BASELINE		NORTHING	EASTING	GROUND ELEVATION (FT)	TOP OF PIPE / UTILITY ELEVATION (FT)	UTILITY DESCRIPTION
	STATION	OFFSET					
TP-12	STA 41+14.28	13.75 RT	692609.45	1172022.96	± 159.70	± 158.45	± 8" MAIN FOUND - PLASTIC

THIS UTILITY INFORMATION IS BASED ON LIMITED FIELD INVESTIGATIONS AND IS PRESENTED FOR INFORMATION PURPOSES ONLY. IN SOME CASES THE FACILITY WAS NOT COMPLETELY EXPOSED TO POSITIVELY VERIFY ITS SIZE OF MATERIAL TYPE. THE CONTRACTOR IS STILL REQUIRED TO COORDINATE ITS CONSTRUCTION ACTIVITIES SO THAT THE UTILITIES ARE PROTECTED AT ALL TIMES.



LEGEND:	
	FULL DEPTH RECONSTRUCTION
	MILL & OVERLAY
	STAMPED CONCRETE
	DETECTABLE WARNING PANELS

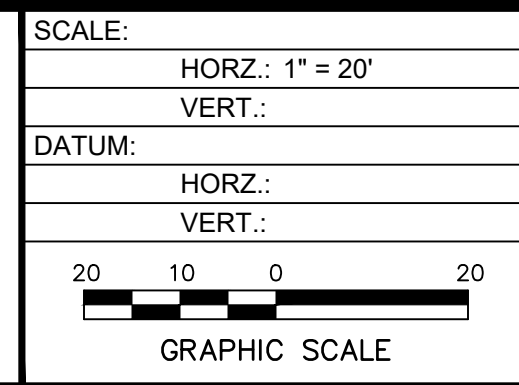
SEE SHEET EXC-05 FOR EXISTING CONDITIONS PLAN
SEE SHEET ALN-05 FOR ALIGNMENT & CURB TIE PLAN
SEE SHEET HPN-05 FOR CONSTRUCTION PLAN
SEE SHEET GRA-05 FOR GRADING, DRAINAGE AND EROSION & SEDIMENTATION CONTROL PLAN
SEE SHEET PVT-05 FOR SIGNING PAVEMENT MARKING & SIGNING PLAN

File Path: J:\DWG\20170353A20\Civil\Plan\20170353A20_UTL01.dwg Layout: UTL-05 User: stanski
 Plotted: Tue, January 25, 2022 - 3:54 PM
 Plotter: AUTOCAD PDF (GENERAL DOCUMENTATION) PC3 CTB File: FO.STB
 LAYER STATE:

No.	DATE	DESCRIPTION	DESIGNER	REVIEWER
1.			xx/xx	xx

SEAL

SEAL



FUSS & O'NEILL

146 HARTFORD ROAD
 MANCHESTER, CONNECTICUT 06040
 860.646.2469
 www.fando.com

CITY OF NEW LONDON

UTILITY PLAN

JEFFERSON AVE. AT CHESTER STREET ROUNDABOUT & ROADWAY IMPROVEMENTS

NEW LONDON CONNECTICUT

PROJ. No.: 20170353 A20
 DATE: FEBRUARY 2022

UTL-05